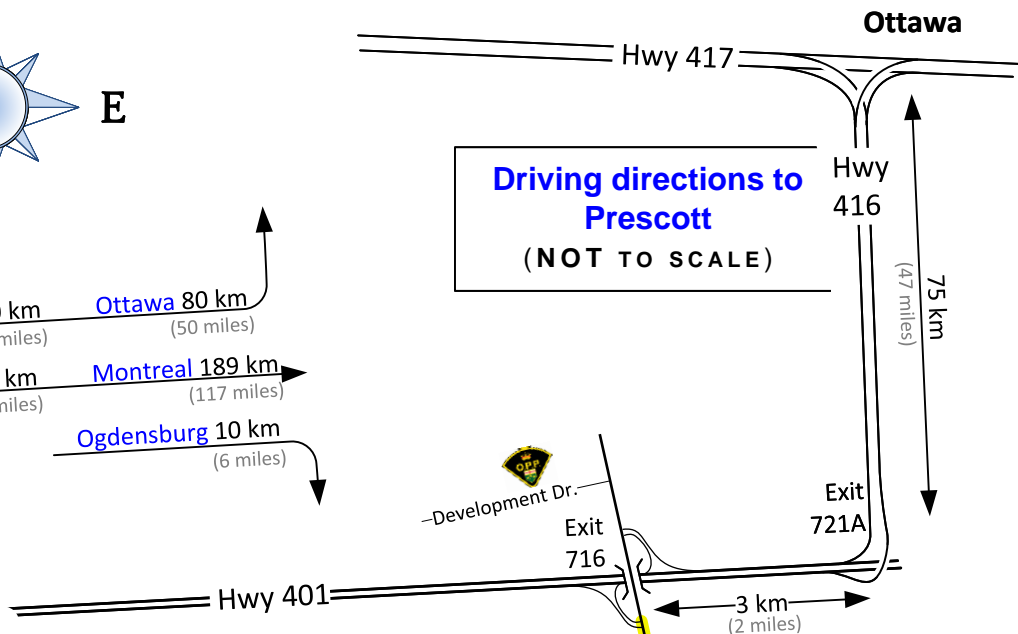


Brockville 20 km (12 miles)
Ottawa 80 km (50 miles)
Toronto 358 km (222 miles)
Montreal 189 km (117 miles)
Ogdensburg 10 km (6 miles)

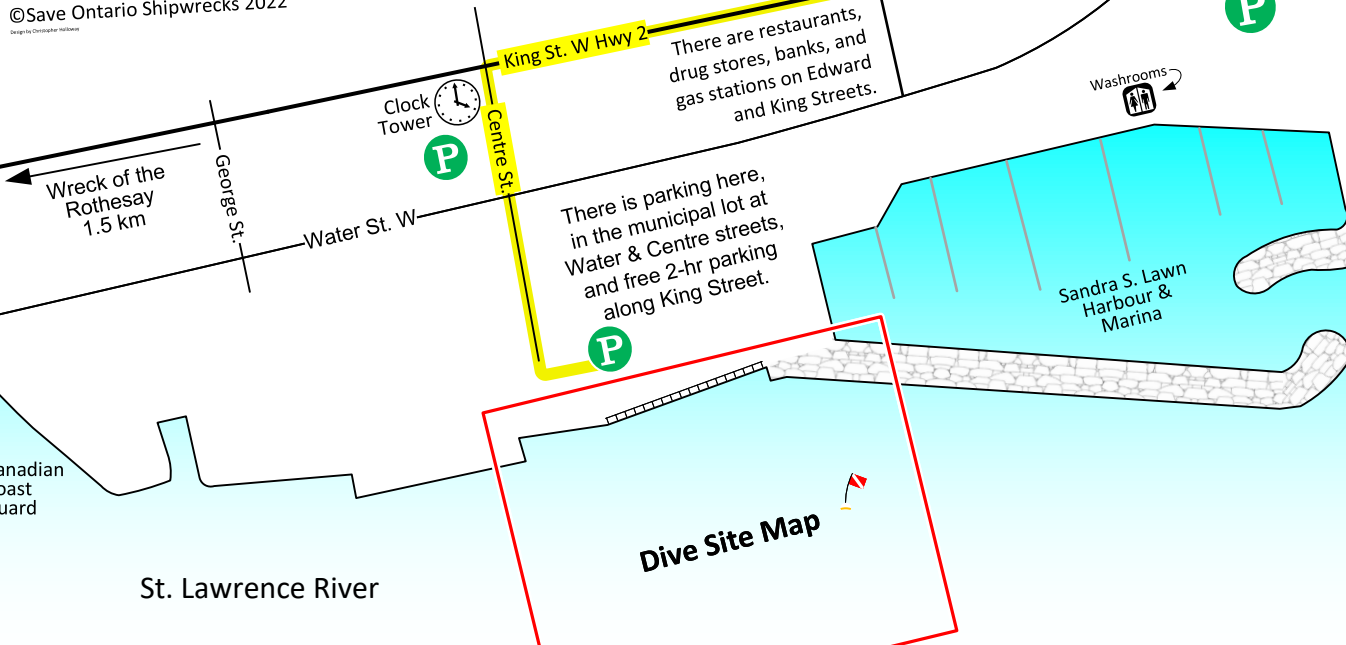
Driving directions to Prescott
 (NOT TO SCALE)



Emergencies

- Prescott Emergency Services: **911**
- Ontario Provincial Police: 1 888 310-1122 (non-Emergency)
- Divers Alert Network (DAN) Canada: 1 800 326-3822
- Cdn Coast Guard Prescott: 613 925-2865 VHF: Ch. 16, Cell: *16
- Canadian Coast Guard Landsdowne: (May – Sept.): 613 659-3680
- Sandra S. Lawn Harbour & Marina monitors VHF radio channel 68
- Brockville General Hospital: 75 Charles St, 613 345-5645

©Save Ontario Shipwrecks 2022



SOS
ONTARIO
AVE
HIPWRECKS



PRESCOTT
 EST 1784
 THE FORT TOWN



Photo by Roger Lacasse © 2022

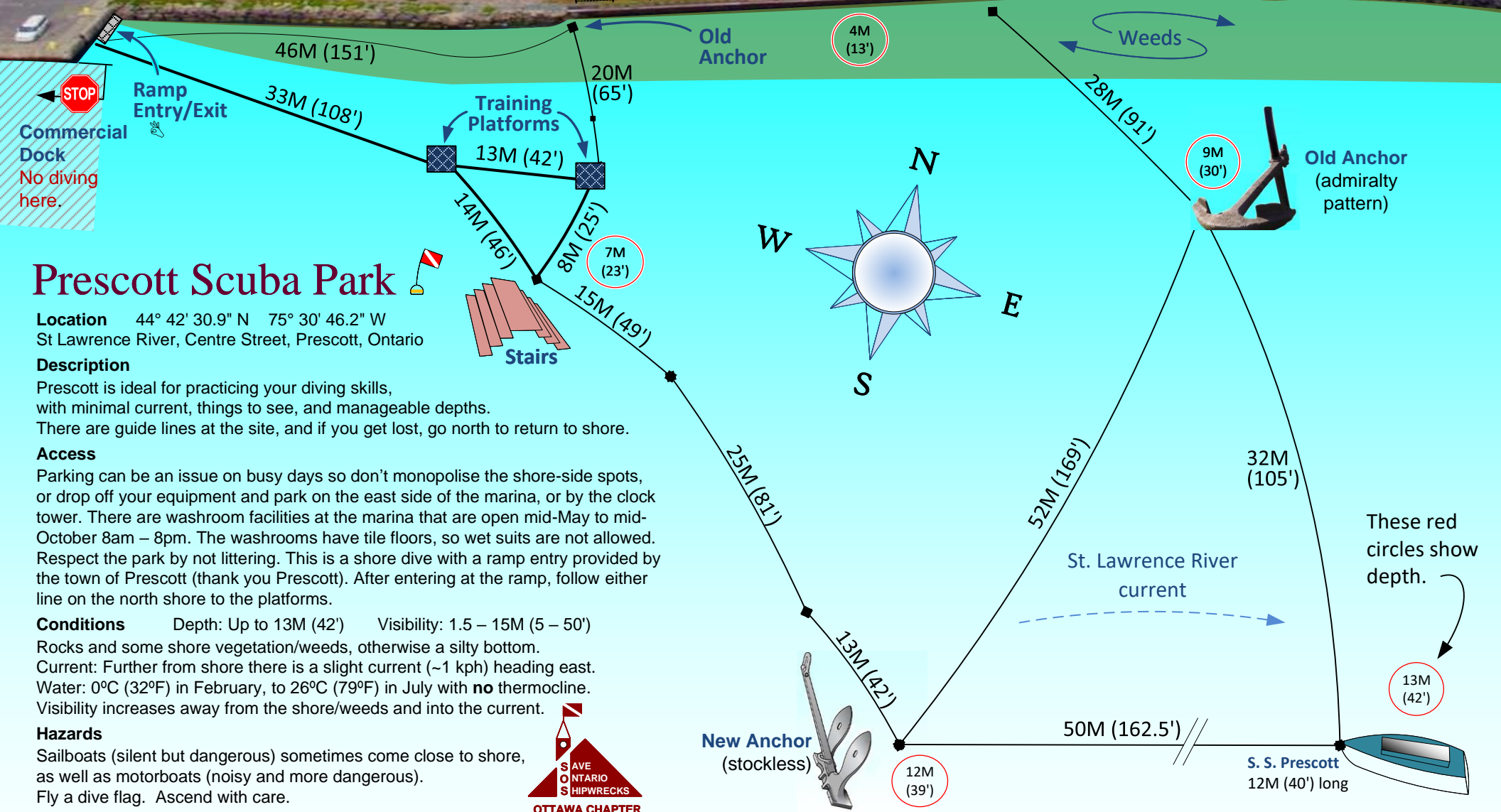
SCUBA PARK



Save Ontario Shipwrecks (SOS)
 is a provincial heritage organization dedicated to the study, preservation, and promotion of Ontario's marine heritage. For more information visit <https://saveontarioshipwrecks.ca/>.



Photo © Town of Prescott



Prescott Scuba Park

Location 44° 42' 30.9" N 75° 30' 46.2" W
St Lawrence River, Centre Street, Prescott, Ontario

Description
Prescott is ideal for practicing your diving skills, with minimal current, things to see, and manageable depths. There are guide lines at the site, and if you get lost, go north to return to shore.

Access
Parking can be an issue on busy days so don't monopolise the shore-side spots, or drop off your equipment and park on the east side of the marina, or by the clock tower. There are washroom facilities at the marina that are open mid-May to mid-October 8am – 8pm. The washrooms have tile floors, so wet suits are not allowed. Respect the park by not littering. This is a shore dive with a ramp entry provided by the town of Prescott (thank you Prescott). After entering at the ramp, follow either line on the north shore to the platforms.

Conditions Depth: Up to 13M (42') Visibility: 1.5 – 15M (5 – 50')
Rocks and some shore vegetation/weeds, otherwise a silty bottom.
Current: Further from shore there is a slight current (~1 kph) heading east.
Water: 0°C (32°F) in February, to 26°C (79°F) in July with **no** thermocline.
Visibility increases away from the shore/weeds and into the current.

Hazards
Sailboats (silent but dangerous) sometimes come close to shore, as well as motorboats (noisy and more dangerous).
Fly a dive flag. Ascend with care.



These red circles show depth.